

CPS 10547/1 - Context Map

116°0'0"E

116°4'48"E

116°9'36"E

116°14'24"E

31°21'36"S

31°26'24"S

31°31'12"S

31°36'0"S

31°21'36"S

31°26'24"S

31°31'12"S

31°36'0"S





SHIRE OF CHITTERING


SHIRE OF TOODYAY

CITY OF SWAN

Legend

-  CPS areas applied to clear
-  Local Government Authorities

Roads

-  National Highway



0 2.5 5 7.5 km



1:100,000

Projection: GDA2020



GOVERNMENT OF
WESTERN AUSTRALIA